ÎNCADRARE PUG HERCULANE
ÎN SITURILE NATURA 2000 ȘI ÎN
PARCUL NAȚIONAL DOMOGLED VALEA CERNEI

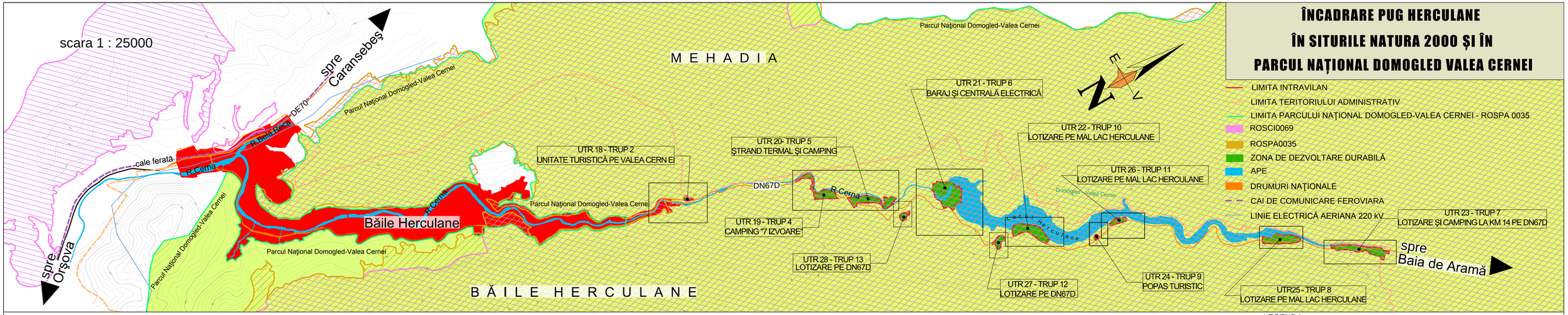

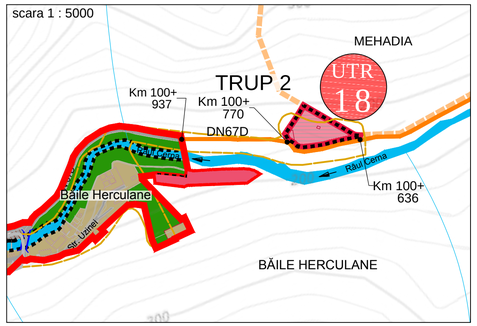

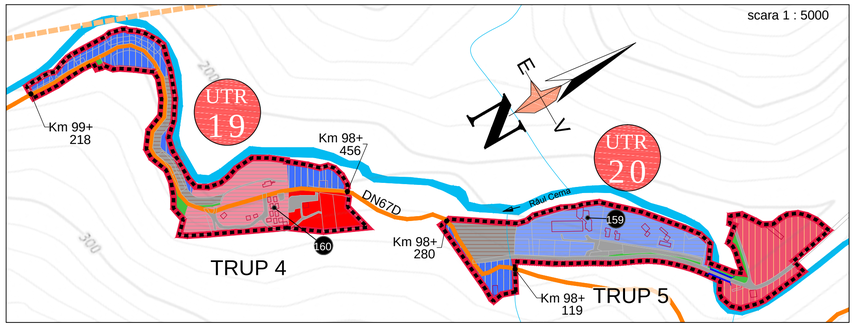

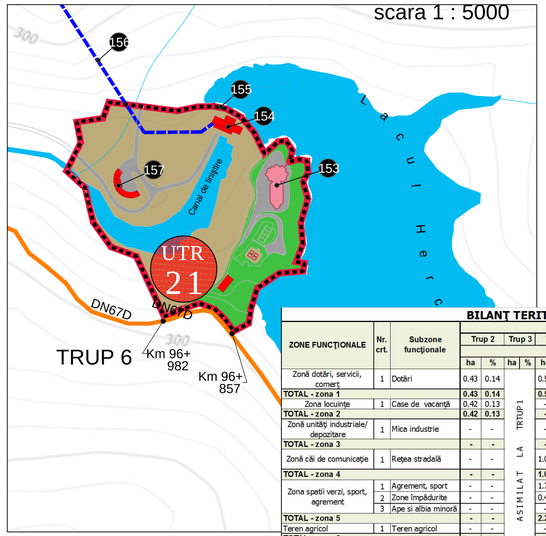

LEGENDA
1. LIMITE
LIMITĂ INTRAVILAN ȘI U.T.R.- uri
LIMITĂ TERITORIU ADMINISTRATIV
2. ZONIFICAREA FUNCTIONALA A TERITORIULUI INTRAVILAN
LiP.urb - locuinte individuale si pensiuni pe parcelar de tip urban
IS.pub - Institutii si servicii mixte
IS.tur - Servicii turistice
GC - Zona de gospodarie a orasului
CC.r - cai de comunicatie rutiere
TA - terenuri aflate permanent sub ape
R.ba - Zona de restructurare pentru servicii balneare si de agrement
R.CC.r - Zona de restructurare căi de comunicaţie rutiere şi parcări
R.tur - Zona de restructurare pentru servicii turistice cu impact redus
U.liP - Zona de urbanizare case de vacanta si pensiuni
U.tur - Zona de urbanizare extindere facilitati turistice de tranzit
U.tur2 - Zona de urbanizare extindere facilitati turistice cu impact redus
U.vpa - Zona de urbanizare pentru parcuri si zone verzi
U.ba - Zona de urbanizare pentru servicii balneare si de agrement
3. DRUMURI
DRUMURI NAȚIONALE
POD RUTIERT

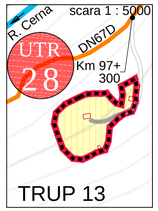

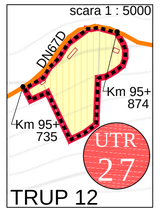

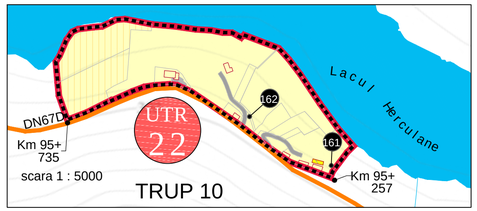

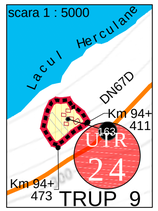

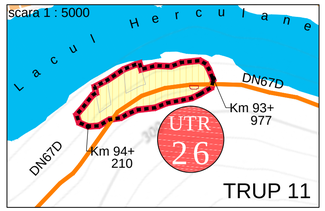

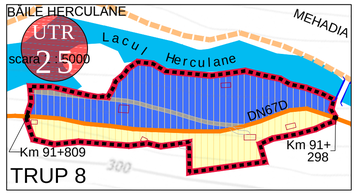

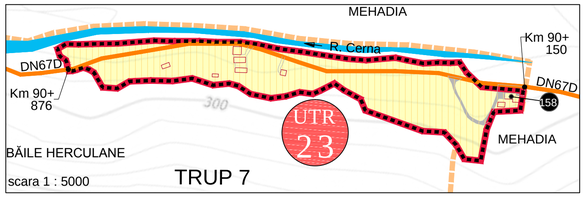

BILANȚ TERITORIAL - REGLEMENTĂRI TRUPURI IZOLATE INTRAVILAN PROPUS

| ZONE FUNCȚIONALE | Nr. crt. | Subzone funcționale | Baile Herculane | | |